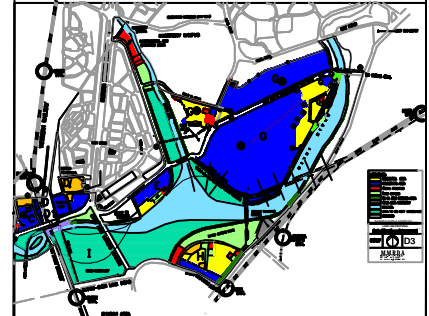
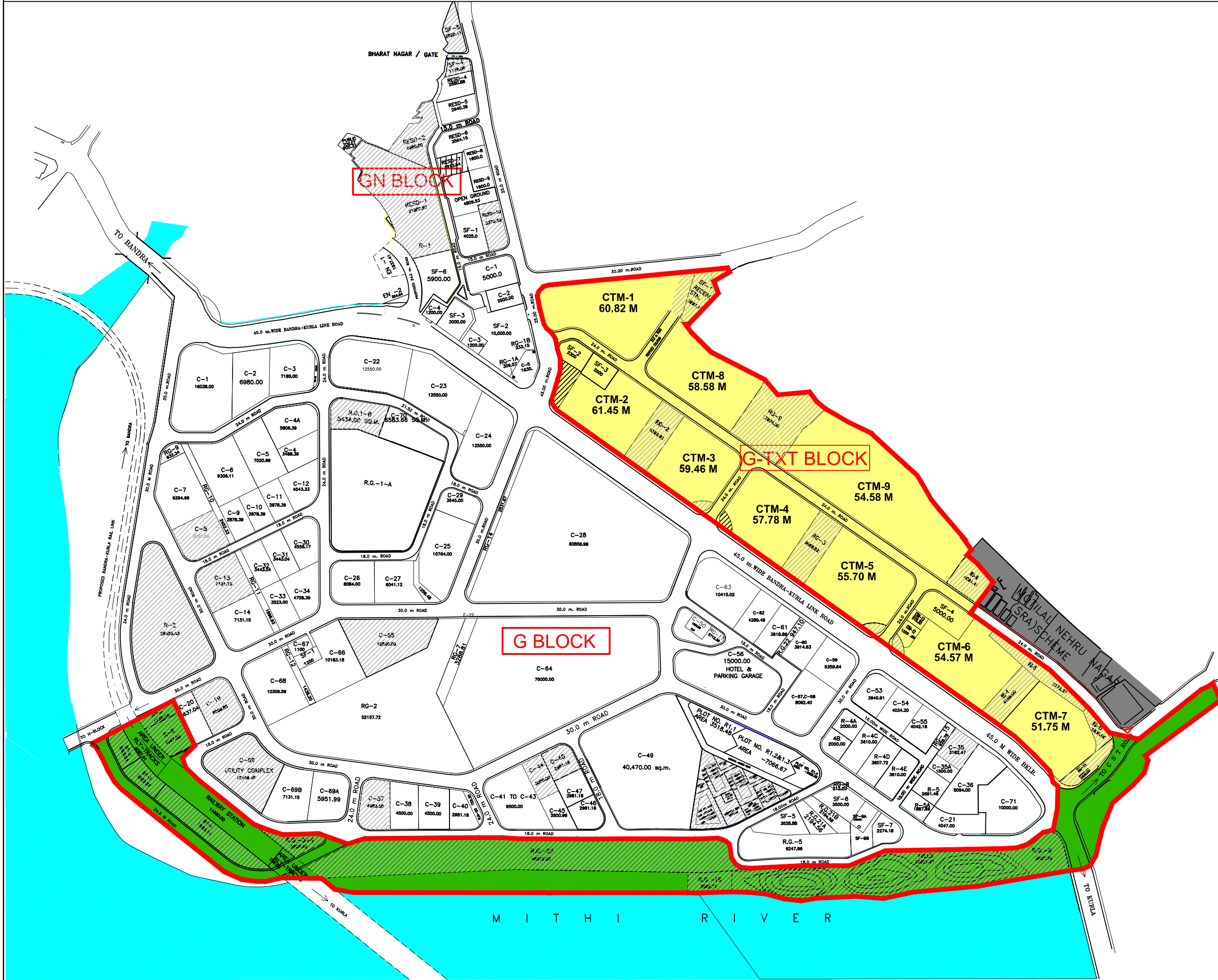


# LOCATION PLAN FOR PROPOSED INTERNATIONAL FINANCIAL SERVICES CENTRE IN BANDRA KURLA COMPLEX, MUMBAI



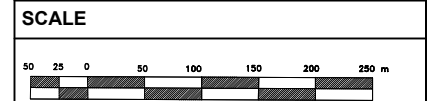
**NOTE:**  
 AUTOCAD DRAWING SHALL BE PROVIDED TO BIDDER ON MMRDA WEBSITE UNDER IFSC SECTION FOR FREE DOWNLOAD  
 THIS PLAN SHOULD BE READ WITH THE REQUEST FOR PURPOSE (RFP) FOR IFSC IN BKC ISSUED ON 22/02/2016  
 AREAS ARE IN SQ.MTS UNLESS OTHERWISE STATED.

**LEGEND**

- Proposed IFSC (50.50 Ha.) (5,05,000 sq.m)
- Non - Developable Area (19.55 Ha.) (1,95,500 sq.m)
- Developable Area (30.94 Ha.) (3,09,400 sq.m)

**PERMISSIBLE HEIGHT**

Plot No.	Access to Plot (Road & direction)	Total Height AMSL(m)
CTM-1	24M road from East & South, 30M road from West	60.82
CTM-2	45M Road from South, 24 M road from North	61.45
CTM-3	45M Road from South, 24 M road from North & East	59.46
CTM-4	45M Road from South, 24 M road from North & West	57.78
CTM-5	45M Road from South, 24 M road from North & East	55.70
CTM-6	45M Road from South, 24 M road from North	54.57
CTM-7	45M Road from South, 24 M road from North	51.75
CTM-8	24M road from South & West	58.58
CTM-9	24M road from South	54.58



**LOCATION FOR PROPOSED INTERNATIONAL FINANCIAL SERVICES CENTRE (IFSC) AT BANDRA-KURLA COMPLEX, MUMBAI**

METROPOLITAN COMMISSIONER		DRAWN BY	
JPD (TP)		CHECKED BY	17/02/2016
DY.PLANNER		DATE	
		DRG.NO.	
		REVISION	

**M.M.R.D.A.**  
 PLOT NO. C-14, C-15, BANDRA-KURLA COMPLEX  
 BANDRA (E)  
 MUMBAI-400 051